



Bynatur

A woman in a white jacket and dark pants is walking through a lush, green urban landscape. The scene is filled with tall grasses, various trees, and a path. The lighting is bright, suggesting a sunny day. The overall atmosphere is one of a well-maintained, natural urban environment.

Vi vil have naturen tæt på mennesker i byen



Hvorfor vil vi have naturen ind i byen?

Naturen hjælper os med at løse klimaproblemerne.

Naturen gør os gladere og sundere

2. JULI 2011, EN 1000 ÅRS HÆNDELSE

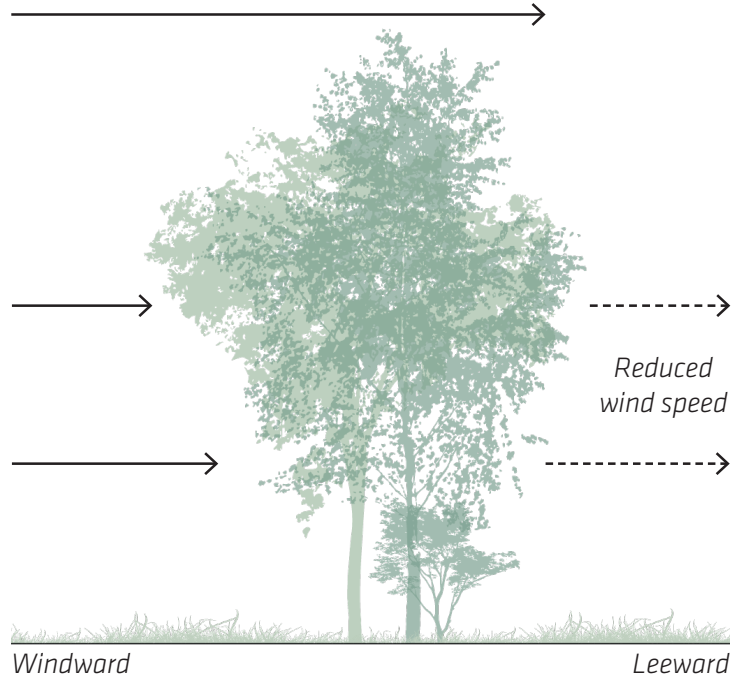
På mindre end to timer, kom der lige så meget regn som normalt i løbet af to sommermåneder.

Regningen blev på 4,88 mia. kr.



Skt. Kelds Plads, Østerbro





*Open windbreak
Porosity 72 percent*



August Schadekvarteret, Ørestad



*Naturregde omgivelser:
55% mindre risiko for psykisk sygdom*



Ballerup Banegårdsplads









Herlev Hospital

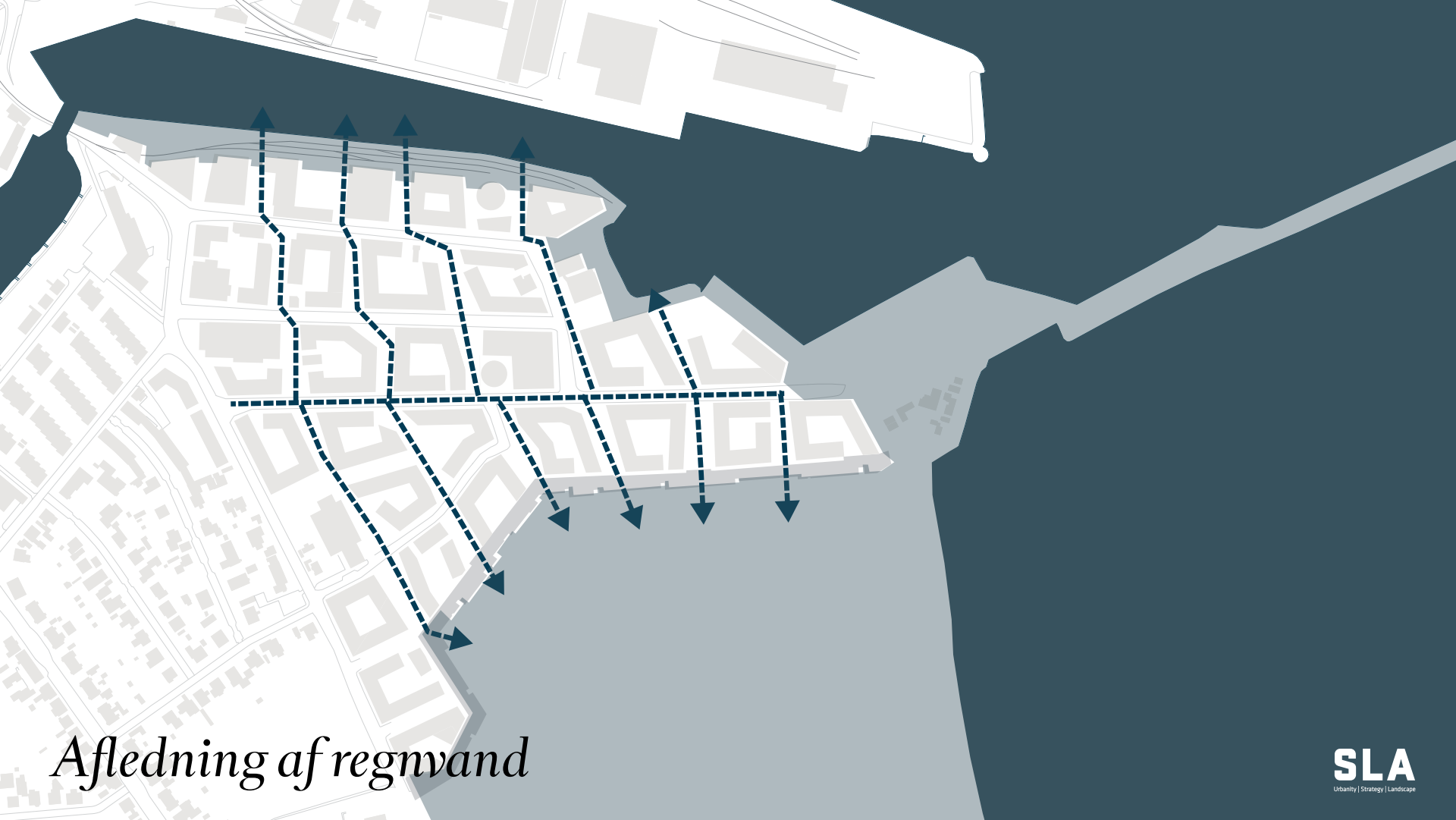
SLA
Urbanity | Strategy | Landscape





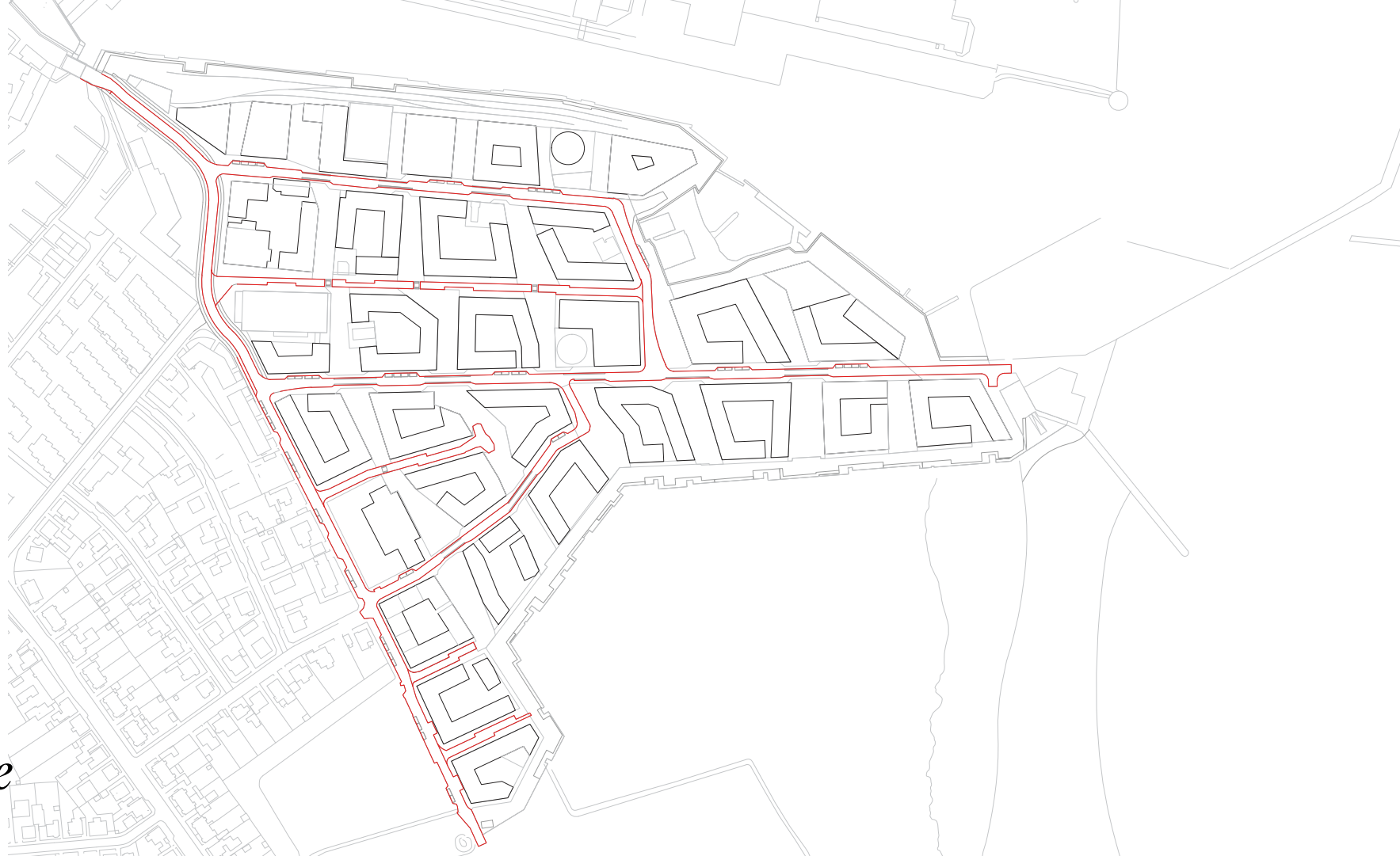
Naturens formål i Køge Kyst:

- *At lede og forsinke regnvandet*
- *At skabe behagelige og smukke byrum*



Afledning af regnvand

Veje





An architectural site plan of a residential development. The plan shows a central area enclosed by a thick, dark teal boundary. This boundary follows the perimeter of a large rectangular block of buildings, with a small protrusion on the right side. Inside this boundary, there are several rows of rectangular building footprints, some with internal courtyards or setbacks. To the left of the highlighted area, the plan shows a more densely packed residential area with smaller, more irregular building footprints. To the right, there is a large, irregularly shaped area that appears to be a park or undeveloped land, with some faint lines suggesting paths or boundaries. The overall layout is organized and structured.

Engkanten og kajkanten



Almindingerne



Almindingerne skal:

- *lede og forsinke regnvand*
- *skabe naturlige mødesteder*
- *skabe alternative grønne gang- og cykelruter*
- *styrke biodiversiteten*





